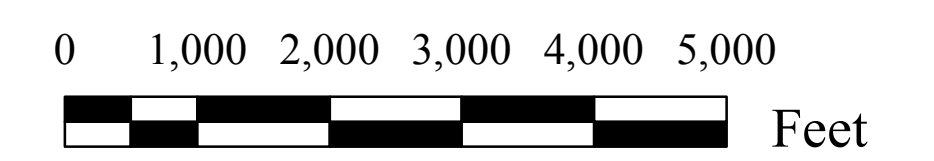

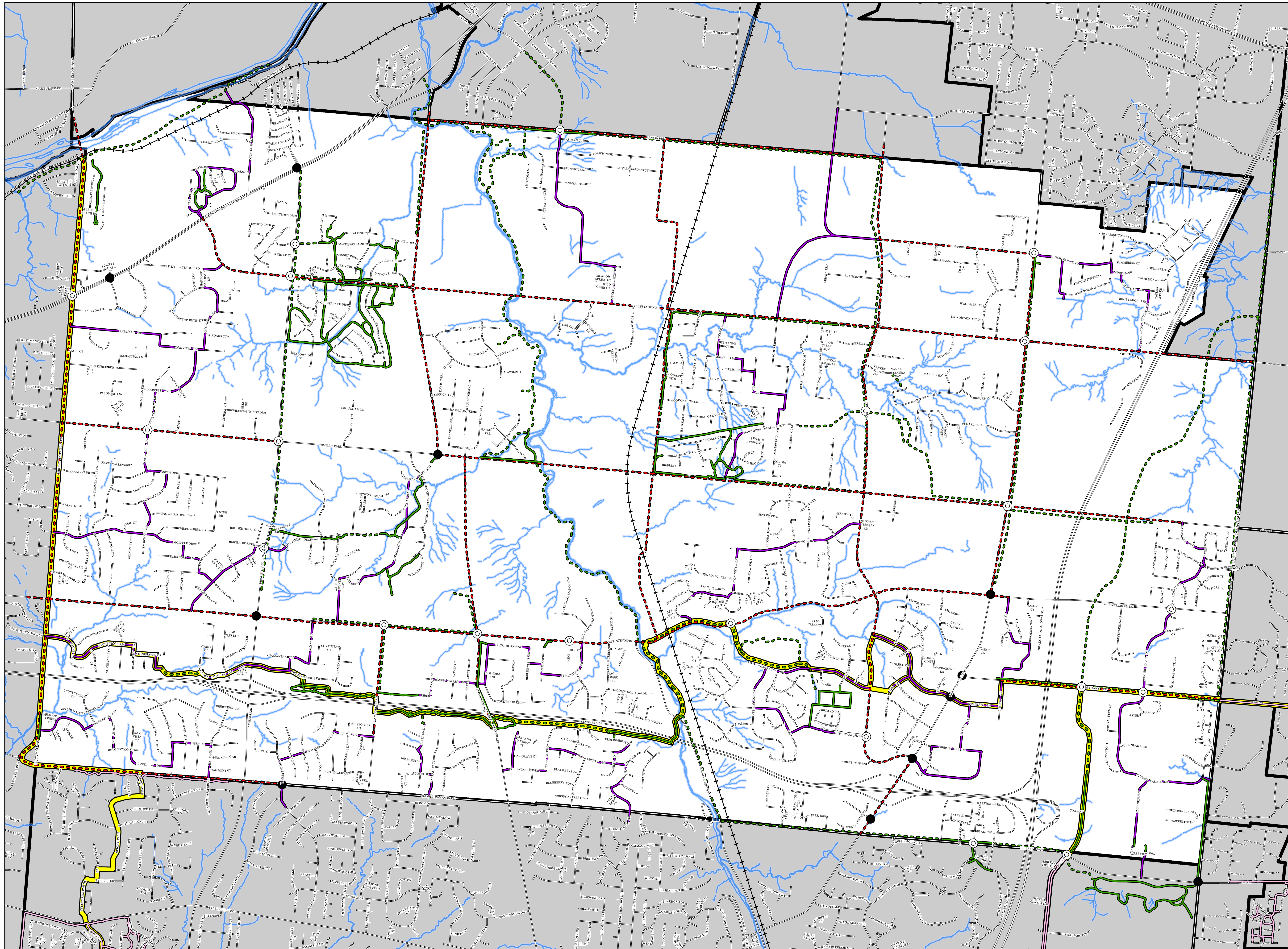




EXISTING & PROPOSED NETWORK

- Waterways
- Existing Multi-Use Path
- Existing Adjacent Community Trails
- Proposed Facility Type**
- Bikeway (On Road)
- Multi-Use Path
- Signed Neighborhood Connection
- Miami2Miami Feasibility Study (2002)
- Proposed Crosswalk (Immediate)
- Proposed Crosswalk (When Improved)



Updated: May 12, 2017

LIBERTY TOWNSHIP
Department of Planning & Zoning
7162 Liberty Centre Drive, Suite A
Liberty Township, OH 45069
P: 513.759.7500 | F: 513.759.7501
www.liberty-township.com

BIKE & PEDESTRIAN NETWORK PLAN